


Medworth Energy from Waste Combined Heat and Power Facility



PINS ref. EN010110
Document Reference: Vol 6.3
Revision 1.0
June 2022



Environmental Statement Chapter 9 Landscape and Visual Figures 9.40 - 9.46

Regulation reference: The Infrastructure
Planning (Applications: Prescribed Forms
and Procedure) Regulations 2009
Regulation 5(2)(a)

**We inspire
with energy.**

HY:\Projects\41310\Wishbeth\Deliverables\Stage0 Design_Technical\Drawings\Windfarm\WISBETH\Indexing\2022\Figure 9.40.41310.WOOD-XX-FG-L-0062_S3.1 - Viewpoint 24.indd Originator: Jonathan Stephens



Photograph Parameters Viewpoint 24:

| | | | |
|-----------------------------|---------------------------|----------------|-------------------------|
| Location grid reference: | 554842, 308221 | Camera: | Canon EOS 5D Mk II, FFS |
| Horizontal field of view: | 53.5° (planar projection) | Lens: | 50mm |
| Paper size: | 841mm x 297mm (A1) | Camera height: | 1.5m AGL |
| Correct printed image size: | 820mm x 250mm | Date and time: | 17/03/2020 10:55 |

150% Enlargement

Client



Medworth CHP Limited
Medworth Energy from Waste Combined
Heat and Power Facility DCO
Environmental Statement
Chapter 9 - Landscape and Visual

**Figure 9.40a
Viewpoint 24:
Marshland Fen
Existing View**

June 2022







**This image is a baseline photograph to accompany a Type 3 visualisation.
It has been produced in accordance with Landscape Institute Technical Guidance Note 06/19.**

HY:\Projects\41310\Marshland Fen\Drawings\Windfarm\WISBECH\Index\Design-2022\Figure 9.40 41310 WOOD-XX-FG-L-0062_53_1 - Viewpoint 24.indd Originator: Jonathan Stephens



Chimneys of EfW CHP Facility



| | | | | | | | | |
|--|---------------------------|------------------|-------------------------|---|---|--|--|---|
| Photograph Parameters Viewpoint 24: | | 150% Enlargement | Client |  | Medworth CHP Limited Medworth Energy from Waste Combined Heat and Power Facility DCO Environmental Statement Chapter 9 - Landscape and Visual | Figure 9.40b Viewpoint 24: Marshland Fen Photowire | June 2022  |  |
| Location grid reference: | 554842, 308221 | Camera: | Canon EOS 5D Mk II, FFS | | | | | |
| Horizontal field of view: | 53.5° (planar projection) | Lens: | 50mm | | | This image is a Type 3 Photowire (AVR Level 1). It has been produced in accordance with Landscape Institute Technical Guidance Note 06/19. | | |
| Paper size: | 841mm x 297mm (A1) | Camera height: | 1.5m AGL | | | | | |
| Correct printed image size: | 820mm x 250mm | Date and time: | 17/03/2020 10:55 | | | | | |

HY:\Projects\41310\Wishbeth\Deliverables\Stage0 Design_Technical\Drawings\Windfarm\Wishbeth\Wishbeth\2021\Figure 9.41_41310-WOOD-XX-FG-L-0063_S3_1 - Viewpoint 25.indd Originator: Jonathan Stephens



Photograph Parameters Viewpoint 25:

| | | | |
|-----------------------------|---------------------------|----------------|-------------------------|
| Location grid reference: | 544313, 298537 | Camera: | Canon EOS 5D Mk II, FFS |
| Horizontal field of view: | 53.5° (planar projection) | Lens: | 50mm |
| Paper size: | 841mm x 297mm (A1) | Camera height: | 1.5m AGL |
| Correct printed image size: | 820mm x 250mm | Date and time: | 23/02/2021 13:15 |

150% Enlargement

Client



Medworth CHP Limited
 Medworth Energy from Waste Combined
 Heat and Power Facility DCO
 Environmental Statement
 Chapter 9 - Landscape and Visual

Figure 9.41a
Viewpoint 25:
Hereward Way close to Andrew's and Reed
Fen Farm
Existing View




June 2022



This image is a baseline photograph to accompany a Type 3 visualisation.
It has been produced in accordance with Landscape Institute Technical Guidance Note 06/19.

HY:\Projects\41310\Wishbeth\Deliver_Stage\0_Design_Technical\Drawings\Windfarm\Wishbeth\Windfarm\Wishbeth\2021\Figure 9.41_41310-WOOD-XX-FG-L-0063_S3_1 - Viewpoint 25.indd Originator: Jonathan Stephens



| | | | | | | | | |
|--|---------------------------|------------------|-------------------------|---|---|--|--|---|
| Photograph Parameters Viewpoint 25: | | 150% Enlargement | Client |  | Medworth CHP Limited Medworth Energy from Waste Combined Heat and Power Facility DCO Environmental Statement Chapter 9 - Landscape and Visual | Figure 9.41b Viewpoint 25: Hereward Way close to Andrew's and Reed Fen Farm Photowire | June 2022  |  |
| Location grid reference: | 544313, 298537 | Camera: | Canon EOS 5D Mk II, FFS | | | | | |
| Horizontal field of view: | 53.5° (planar projection) | Lens: | 50mm | | | This image is a Type 3 Photowire (AVR Level 1) It has been produced in accordance with Landscape Institute Technical Guidance Note 06/19. | | |
| Paper size: | 841mm x 297mm (A1) | Camera height: | 1.5m AGL | | | | | |
| Correct printed image size: | 820mm x 250mm | Date and time: | 23/02/2021 13:15 | | | | | |

\\wood\pc\wood\uk\SAL\SAL_F512-SHARED\Projects\41310-Wisbech\Drawings\Windfarm\WISBECH\Design-2021\Figure 9.42_41310-WOOD-XX.XX.FG-1-0064_53_1_Viewpoint 26.rvt



Photograph Parameters Viewpoint 26:

| | | | |
|-----------------------------|---------------------------|----------------|-------------------------|
| Location grid reference: | 549604, 316461 | Camera: | Canon EOS 5D Mk II, FFS |
| Horizontal field of view: | 53.5° (planar projection) | Lens: | 50mm |
| Paper size: | 841mm x 297mm (A1) | Camera height: | 1.5m AGL |
| Correct printed image size: | 820mm x 250mm | Date and time: | 24/02/2021 10:00 |

150% Enlargement

Client



Medworth CHP Limited
 Medworth Energy from Waste Combined
 Heat and Power Facility DCO
 Environmental Statement
 Chapter 9 - Landscape and Visual

Figure 9.42a
Viewpoint 26:
Folgate Lane, Walpole St Peter
Existing View

June 2022



This image is a baseline photograph to accompany a Type 3 visualisation.
It has been produced in accordance with Landscape Institute Technical Guidance Note 06/19.

\\wood\p\proj\41310-0084-53-1-Viewpoint 26.rvt - Viewpoint 26.rvt
Originator: Jonathan Stephens



Photograph Parameters Viewpoint 26:

| | | | | | |
|-----------------------------|---------------------------|----------------|-------------------------|--|--------|
| Location grid reference: | 549604, 316461 | Camera: | Canon EOS 5D Mk II, FFS | Distance to chimneys in the EFW CHP Facility: | 9.50km |
| Horizontal field of view: | 53.5° (planar projection) | Lens: | 50mm | Distance to nearest wooden pole of proposed grid connection: | 1.50km |
| Paper size: | 841mm x 297mm (A1) | Camera height: | 1.5m AGL | | |
| Correct printed image size: | 820mm x 250mm | Date and time: | 24/02/2021 10:00 | | |

150% Enlargement

Client



Medworth CHP Limited
Medworth Energy from Waste Combined
Heat and Power Facility DCO
Environmental Statement
Chapter 9 - Landscape and Visual

**Figure 9.42b
Viewpoint 26:
Folgate Lane, Walpole St Peter
Photowire**

June 2022



This image is a Type 3 Photowire (AVR Level 0)
It has been produced in accordance with Landscape Institute Technical Guidance Note 06/19.

\\wood\p\proj\41310\SHARED\Projects\41310\Wisebch\Drawings\Windfarm\Wisebch\Design\2021\Figure 9.43_41310_WOOD_XV.XV.FG-0065_53_1_Viewpoint 27.indd

Originator: Jonathan Stephens



Photograph Parameters Viewpoint 27:

| | | | |
|-----------------------------|---------------------------|----------------|-------------------------|
| Location grid reference: | 548008, 320741 | Camera: | Canon EOS 5D Mk II, FFS |
| Horizontal field of view: | 53.5° (planar projection) | Lens: | 50mm |
| Paper size: | 841mm x 297mm (A1) | Camera height: | 1.5m AGL |
| Correct printed image size: | 820mm x 250mm | Date and time: | 24/02/2021 09:25 |

150% Enlargement

Client



Medworth CHP Limited
Medworth Energy from Waste Combined
Heat and Power Facility DCO
Environmental Statement
Chapter 9 - Landscape and Visual

Figure 9.43a
Viewpoint 27:
Nene Way on the southern edge of Sutton
Bridge on A17
Existing View

June 2022



This image is a baseline photograph to accompany a Type 3 visualisation.
It has been produced in accordance with Landscape Institute Technical Guidance Note 06/19.

Originator: Jonathan Stephens
1:\wood\p\c\Wood\UK\SAL\FS12-SHARED\Projects\41310-Wisbech\Drawings\Windfarm\WISBECH\Indesign\2021\Figure 9.43_41310_WOOD_XX.XX.FG-0065_53_1_Viewpoint 27.indd



Photograph Parameters Viewpoint 27:

| | | | | | |
|-----------------------------|---------------------------|----------------|-------------------------|---|---------|
| Location grid reference: | 548008, 320741 | Camera: | Canon EOS 5D Mk II, FFS | Distance to chimneys in the EFW CHP Facility: | 13.09km |
| Horizontal field of view: | 53.5° (planar projection) | Lens: | 50mm | | |
| Paper size: | 841mm x 297mm (A1) | Camera height: | 1.5m AGL | | |
| Correct printed image size: | 820mm x 250mm | Date and time: | 24/02/2021 09:25 | | |

150% Enlargement

Client



Medworth CHP Limited
Medworth Energy from Waste Combined
Heat and Power Facility DCO
Environmental Statement
Chapter 9 - Landscape and Visual

**Figure 9.43b
Viewpoint 27:
Nene Way on the southern edge of Sutton
Bridge on A17
Photowire**

June 2022



**This image is a Type 3 Photowire (AVR Level 0)
It has been produced in accordance with Landscape Institute Technical Guidance Note 06/19.**

Originator: Jonathan Stephens
H:\Projects\41310\Widbech\Deliverables\Stage10\Design_Technical\Drawings\Windfarm\WISBECH\Index\2021\Figure 9.44.41310.WOOD-XX-XX-FG-L-0066_S3_1 - Viewpoint 28.indd



Photograph Parameters Viewpoint 28:

| | | | |
|-----------------------------|---------------------------|----------------|-------------------------|
| Location grid reference: | 554700, 294660 | Camera: | Canon EOS 5D Mk II, FFS |
| Horizontal field of view: | 53.5° (planar projection) | Lens: | 50mm |
| Paper size: | 841mm x 297mm (A1) | Camera height: | 1.5m AGL |
| Correct printed image size: | 820mm x 250mm | Date and time: | 24/03/2021 12:28 |

150% Enlargement

Client



Medworth CHP Limited
Medworth Energy from Waste Combined
Heat and Power Facility DCO
Environmental Statement
Chapter 9 - Landscape and Visual

Figure 9.44a
Viewpoint 28:
Welney Wildlife Trust Visitor Centre
Existing View




June 2022



This image is a baseline photograph to accompany a Type 3 visualisation.
It has been produced in accordance with Landscape Institute Technical Guidance Note 06/19.




HY:\Projects\41310\Widbech\Deliverables\Stage10 Design_Technical\Drawings\Windfarm\WISBEE\Index\2021\Figure 9.44 41310 WOOD-XX-XX-FG-L-0066_S3_1 - Viewpoint 28.indd Originator: Jonathan Stephens



| | | | | | | | | |
|--|---------------------------|------------------|-------------------------|---|---|---|--|---|
| Photograph Parameters Viewpoint 28: | | 150% Enlargement | Client |  | Medworth CHP Limited Medworth Energy from Waste Combined Heat and Power Facility DCO Environmental Statement Chapter 9 - Landscape and Visual | Figure 9.44b Viewpoint 28: Welney Wildlife Trust Visitor Centre Photowire | June 2022  |  |
| Location grid reference: | 554700, 294660 | Camera: | Canon EOS 5D Mk II, FFS | | | | | |
| Horizontal field of view: | 53.5° (planar projection) | Lens: | 50mm | | | This image is a Type 3 Photowire (AVR Level 1) It has been produced in accordance with Landscape Institute Technical Guidance Note 06/19. | | |
| Paper size: | 841mm x 297mm (A1) | Camera height: | 1.5m AGL | | | | | |
| Correct printed image size: | 820mm x 250mm | Date and time: | 24/03/2021 12:28 | | | | | |

\\woodplene\wood\UK\SAI\SAI_FS12-SHARE\Projects\41310-Wisbech\Drawings\Windfarm\WISBECH\Indesign-2022\Figure 9.45_41310-WOOD-XX-XX-FC-1-0067_53_1 - Viewpoint 29.indd Originator: Jonathan Stephens






| | | | | | | | | | |
|--|---------------------------|----------------|-------------------------|---|---|---|---|--|---|
| Photograph Parameters Viewpoint 29: | | | 150% Enlargement | Client |  | Medworth CHP Limited Medworth Energy from Waste Combined Heat and Power Facility DCO Environmental Statement Chapter 9 - Landscape and Visual | Figure 9.45a Viewpoint 29: NCR 11 / St. Peter's Road, Watlington Existing View | June 2022  |  |
| Location grid reference: | 561249, 311487 | Camera: | Canon EOS 5D Mk II, FFS | <p style="text-align: center;">This image is a baseline photograph to accompany a Type 3 visualisation. It has been produced in accordance with Landscape Institute Technical Guidance Note 06/19.</p> | | | | | |
| Horizontal field of view: | 53.5° (planar projection) | Lens: | 50mm | | | | | | |
| Paper size: | 841mm x 297mm (A1) | Camera height: | 1.5m AGL | | | | | | |
| Correct printed image size: | 820mm x 250mm | Date and time: | 24/02/2021 08:30 | | | | | | |

\\woodplc.net\WoodUK\SA\FS12-SHAREP\Projects\41310-Wisbech\Drawings\Windfarm\WISBECH\Indesign-2022\Figure 9.45-41310-WOOD-XX-XX-FG-L-0067_53_1 - Viewpoint 29.indd Originator: Jonathan Stephens



EW CHP Facility **NOT VISIBLE**

| | | | | | | | | |
|--|---------------------------|------------------|-------------------------|---|---|--|--|---|
| Photograph Parameters Viewpoint 29: | | 150% Enlargement | Client |  | Medworth CHP Limited Medworth Energy from Waste Combined Heat and Power Facility DCO Environmental Statement Chapter 9 - Landscape and Visual | Figure 9.45b Viewpoint 29: NCR 11 / St. Peter's Road, Watlington Photowire | June 2022  |  |
| Location grid reference: | 561249, 311487 | Camera: | Canon EOS 5D Mk II, FFS | | | | | |
| Horizontal field of view: | 53.5° (planar projection) | Lens: | 50mm | | | This image is a Type 3 Photowire (AVR Level 0) It has been produced in accordance with Landscape Institute Technical Guidance Note 06/19. | | |
| Paper size: | 841mm x 297mm (A1) | Camera height: | 1.5m AGL | | | | | |
| Correct printed image size: | 820mm x 250mm | Date and time: | 24/02/2021 08:30 | | | | | |

H:\Projects\41310\Wishetech\Deliver_Stage\0_Design_Technical\Drawings\Windfarm\WISBCEA\Indesign_2021\Figure_9.46_41310_WOOD-XX-XX-FG-L-0068_S3.1 - Viewpoint 30.indd Originator: Jonathan Stephens



Photograph Parameters Viewpoint 30:

| | | | |
|-----------------------------|---------------------------|----------------|-------------------------|
| Location grid reference: | 531783, 299195 | Camera: | Canon EOS 5D Mk II, FFS |
| Horizontal field of view: | 53.5° (planar projection) | Lens: | 50mm |
| Paper size: | 841mm x 297mm (A1) | Camera height: | 1.5m AGL |
| Correct printed image size: | 820mm x 250mm | Date and time: | 23/02/2021 14:00 |

150% Enlargement

Client



Medworth CHP Limited
Medworth Energy from Waste Combined
Heat and Power Facility DCO
Environmental Statement
Chapter 9 - Landscape and Visual

Figure 9.46a
Viewpoint 30:
Nene Washes NNR Car Park at Eldernell
Existing View

June 2022



This image is a baseline photograph to accompany a Type 3 visualisation.
It has been produced in accordance with Landscape Institute Technical Guidance Note 06/19.

HY:\Projects\41310\Wishetch\Deliver_Stage\0_Design_Technical\Drawings\Windfarm\WISBCEA\Indexing_2021\Figure_9.46_41310_WOOD-XX-FG-L-0068_S3.1 - Viewpoint 30.indd Originator: Jonathan Stephens



Efw CHP Facility

| Photograph Parameters Viewpoint 30: | | | |
|-------------------------------------|---------------------------|---|-------------------------|
| Location grid reference: | 531783, 299195 | Camera: | Canon EOS 5D Mk II, FFS |
| Horizontal field of view: | 53.5° (planar projection) | Lens: | 50mm |
| Paper size: | 841mm x 297mm (A1) | Camera height: | 1.5m AGL |
| Correct printed image size: | 820mm x 250mm | Date and time: | 23/02/2021 14:00 |
| | | Distance to chimneys in the Efw CHP Facility: | 16.24km |

150% Enlargement

Client



Medworth CHP Limited
Medworth Energy from Waste Combined
Heat and Power Facility DCO
Environmental Statement
Chapter 9 - Landscape and Visual

Figure 9.46b
Viewpoint 30:
Nene Washes NNR Car Park at Eldernell
Photowire

June 2022



This image is a Type 3 Photowire (AVR Level 1)
It has been produced in accordance with Landscape Institute Technical Guidance Note 06/19.

